

Rim Reforestation



Stanislaus National Forest
Mi-Wok Ranger District
Groveland Ranger District

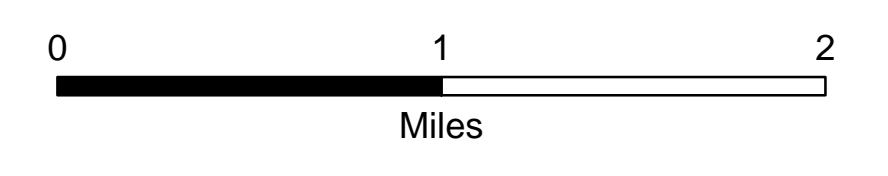

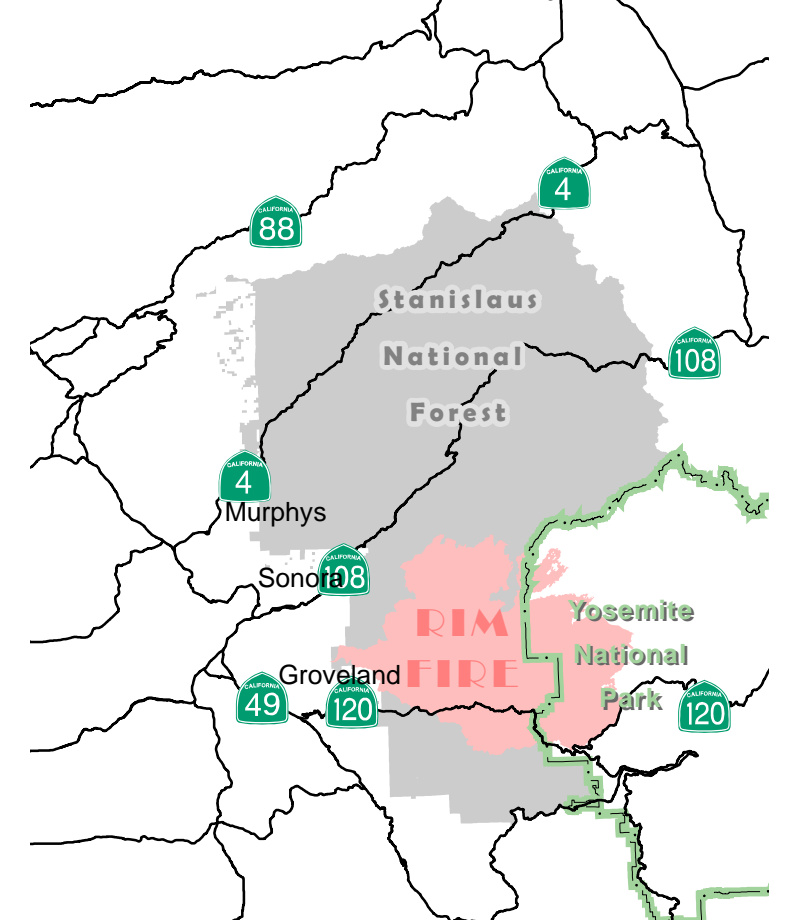
Map 4 of 5

Noxious Weed Treatment
Alternatives 1 and 5

Noxious Weed Treatment - Alternatives 1 and 5

Chemical Treatment Types

<p>Aminopyralid</p> <ul style="list-style-type: none"> Bull thistle Italian thistle Oxeye daisy Sulfur cinquefoil Spotted knapweed Tocalote Yellow star-thistle 	<p>Clopyralid</p> <ul style="list-style-type: none"> Bull thistle Canada thistle Italian thistle Milk thistle Spotted knapweed Tocalote Woolly mullein Yellow star-thistle 	<p>Glyphosate</p> <ul style="list-style-type: none"> Barbed goatgrass Black mustard Bull thistle Cutleaf blackberry Dyers woad Field bindweed French broom Himalayan blackberry Johnsongrass Klamathweed Medusahead grass Shortpod mustard Tall sock destroyer Perennial sweetpea Tocalote Tree of heaven Tumble mustard Woolly mullein Yellow star-thistle 	<p>Non-Herbicide Treatment</p> <ul style="list-style-type: none"> Puncture vine
<p>Clethodim</p> <ul style="list-style-type: none"> Barbed goatgrass Medusahead grass 	<p>Integrated Pest Management</p> <ul style="list-style-type: none"> Grazing Manual Treatment Prescribed Fire 	<p>Treatment Acreage</p> <ul style="list-style-type: none"> Less than 0.001 acre 0.001 - 0.01 acre 0.01 - 0.10 acre 0.10 - 10.0 acres 10.0 - 2,486 acres (actual acreage shown) <p>Each Acreage Symbol is colorized in accordance with the chemical treatment used.</p>	



80' Contour Interval
All landlines and symbols are approximate
1:31,680
11/17/2015

